

NEW PICK UP DAY: Monday
FORMER PICK UP DAY: Thursday

Map and GIS Data Disclaimer

The City of Cape Coral has provided these GIS maps and data sets as a public information resource for the public. Every reasonable effort has been made to assure the accuracy of the maps and other information contained on this website. However, these maps and other information are only as accurate as the source of such maps and other information. Further, the maps and other information on this website are updated only periodically and therefore may not reflect the most current information.


Map Author: Darryl Clare, PhD, GISP

City of Cape Coral

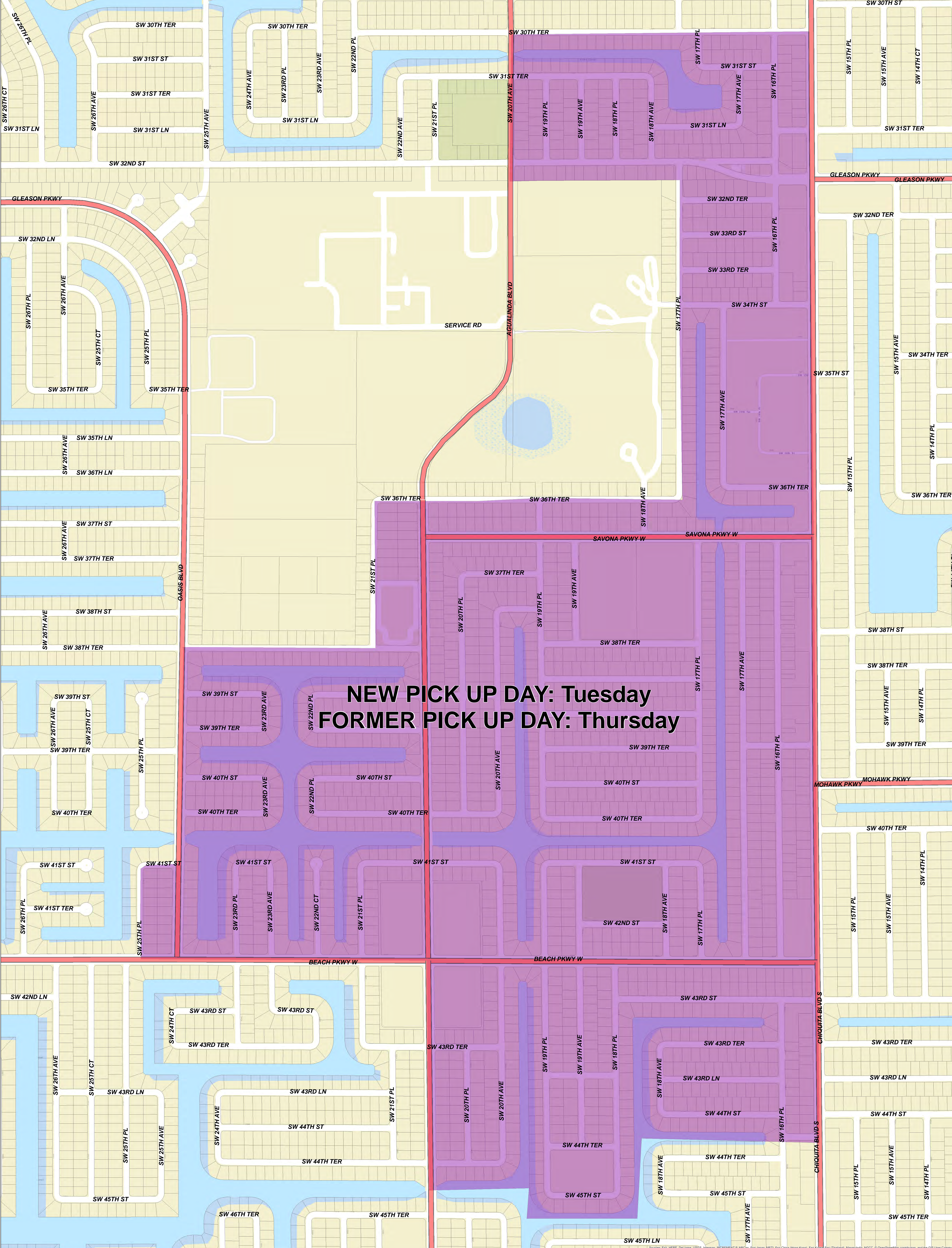
Waste Pro Changed Pick Up Days

Feet 0 362.5 725 1,450 2,175 2,900 Feet

Document Path: W:\GIS Data\PW\projects\2004 gis projects\Public Works\Stacie Main 2016\WASTE PRO Pick Up Day Change 11142016.mxd



Date: 11/14/2016



NEW PICK UP DAY: Tuesday
FORMER PICK UP DAY: Thursday


Map and GIS Data Disclaimer

The City of Cape Coral has provided these GIS maps and data sets as a public information resource for the public. Every reasonable effort has been made to assure the accuracy of the maps and other information contained on this website. However, these maps and other information are only as accurate as the source of such maps and other information. Further, the maps and other information on this website are updated only periodically and therefore may not reflect the most current information.


Map Author: Darryl Clare, PhD, GISP

City of Cape Coral

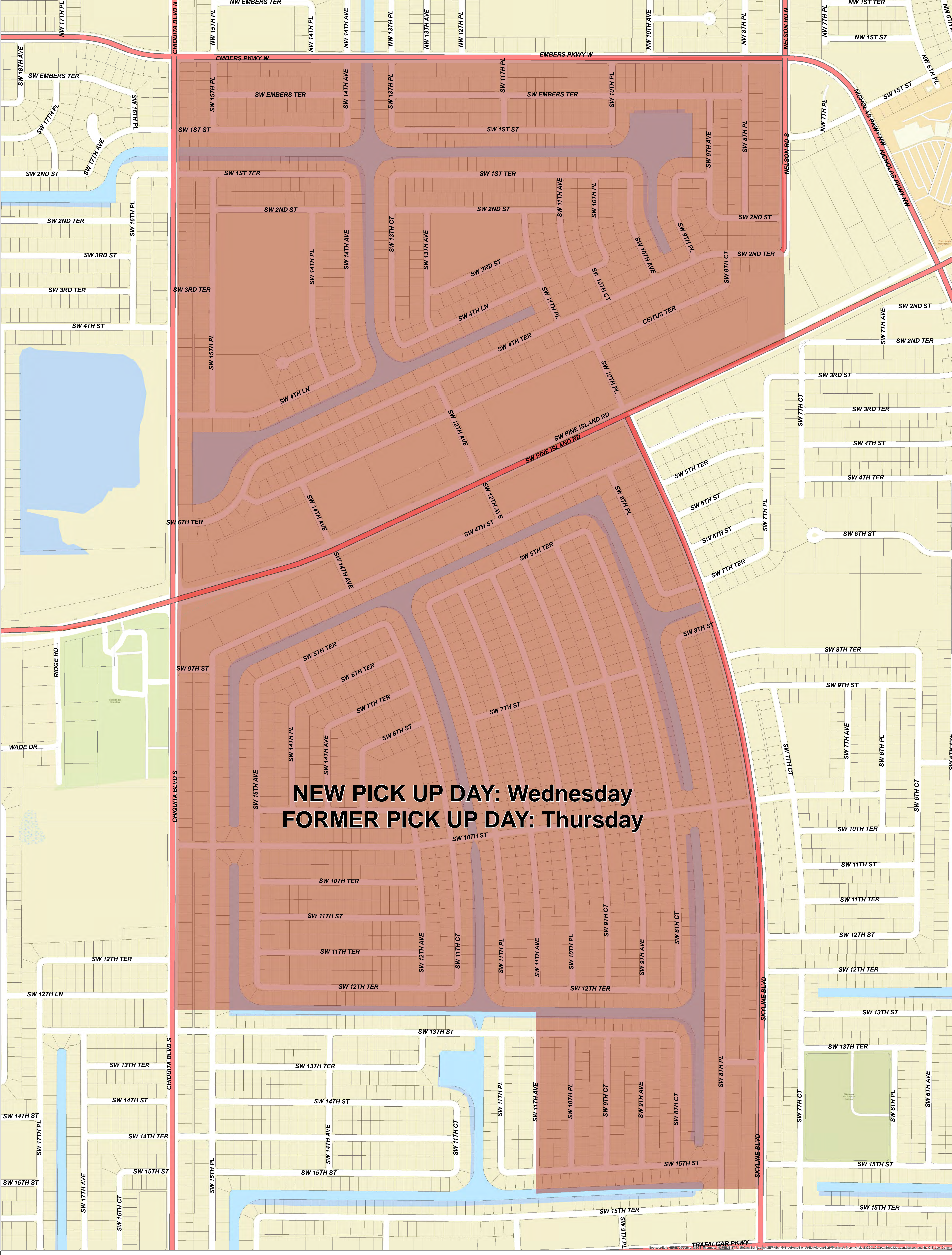
Waste Pro Changed Pick Up Days



Document Path: W:\GIS Data\PW\projects\2004 gis projects\Public Works\Stacie Main 2016\WASTE PRO Pick Up Day Change 11142016.mxd




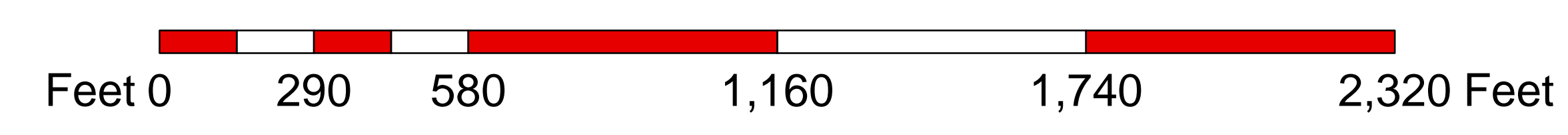
Date: 11/15/2016



NEW PICK UP DAY: Wednesday
FORMER PICK UP DAY: Thursday

City of Cape Coral

Waste Pro Changed Pick Up Days



Map and GIS Data Disclaimer
 The City of Cape Coral has provided these GIS maps and data sets as a public information resource for the public. Every reasonable effort has been made to assure the accuracy of the maps and other information contained on this website. However, these maps and other information are only as accurate as the source of such maps and other information. Further, the maps and other information on this website are updated only periodically and therefore may not reflect the most current information.

Map Author: Darryl Clare, PhD, GISP

Document Path: W:\GIS Data\PW\projects\2004 gis projects\Public Works\Stacie Main 2016\WASTE PRO Pick Up Day Change 11142016.mxd

Date: 11/14/2016